



Riverbed Classification and Evaluation of Woji Creek, Port-Harcourt, Nigeria using Side Scan Sonar Technology

Ojo, P. E^{1*} and Igbokwe, J.I.²

¹Department of Geomatics, University of Benin, PMB 1154, Edo State, Nigeria

²Department of Surveying and Geoinformatics, Nnamdi Azikiwe University, Awka, Nigeria

*Corresponding Author Email: peter.ojo@uniben.edu

Article information

Article History

Received 20 May 2024

Revised 27 May 2024

Accepted 6 June 2024

Available online 17 June 2024

Keywords: Riverbed; Navigation; Side Scan Sonar; Depth

OpenAIRE

<https://doi.org/10.5281/zenodo.12752252>

<https://nipes.org>

© 2024 NIPES Pub. All rights reserved

Abstract

Woji Creek is vital for vessel navigation, flora and fauna habitats, and local livelihoods.. The study aims to classify and evaluate the riverbed in Woji Creek, Port Harcourt, Nigeria using side scan sonar technology. Its objectives are to; classify and evaluate the riverbed of Woji Creek using side-scan sonar technology, analyse and quantify the variations in water depth throughout Woji Creek, evaluate the water volume of Woji Creek for navigational suitability purposes and determine the turbidity levels of Woji Creek. The methodology involved the acquisition of Side-Scan Sonar (SSS) and Sub-bottom profile Data. The data acquired underwent backscatter processing to obtain a geocoded back scatter image from which feature points were extracted and matched. The matched images were used to derive a riverbed classification, depth classification, water volume analysis and river turbidity analysis. The riverbed classification identified three predominant sediment types: Clayey Silty Sand, Silty Clay, and Silty Sand, each with distinct implications for navigation. Clayey Silty Sand, covering 43.11% of the riverbed, poses challenges due to its cohesive nature and sand content, potentially leading to increased frictional resistance and the formation of sandbars. The depth classification analysis revealed the presence of Shallow, Moderate, Deep, and Very Deep areas within Woji Creek. Shallow areas (24.22% of the total area) may pose challenges for vessels with deeper drafts, while Moderate areas (30.54%) offer improved navigability. Deep areas (41.25%) provide favorable conditions for navigation, and Very Deep areas (3.98%) accommodate vessels with extreme drafts. The water volume distribution analysis is crucial for assessing depth limitations and planning routes. Shallow areas (11.15%) present smaller volumes, potentially posing navigational challenges. Moderate (25.65%) and deep (31.72%) areas offer larger volumes, facilitating navigation for vessels with moderate and deeper drafts, while Very Deep areas (31.49%) provide substantial volumes that require careful navigation. The assessment of river turbidity identified low (70.43%), moderate (23.67%), and high (5.91%) turbidity zones. Low turbidity indicates clear water with minimal suspended particles, while moderate and high turbidity suggest increased particle concentration and reduced visibility.

1. Introduction

Rivers and creeks constitute vital components of ecosystems, economies, and transportation networks worldwide. In Nigeria, the intricate network of rivers and creeks serves as a lifeline for

communities and industries, playing a central role in transportation, fisheries, and freshwater supply. Woji Creek, located in Port Harcourt, Rivers State, Nigeria, exemplifies this significance, making it an ideal subject for comprehensive investigation. This research seeks to provide an extensive assessment of Woji Creek's riverbed characteristics and substrate composition through the application of state-of-the-art Side Scan Sonar Technology.

Riverbed morphology and substrate composition are critical parameters that influence a watercourse's ecological health, navigability, and suitability for diverse uses. Accurate data on riverbed characteristics is essential for sustainable river management, including sediment transport, erosion control, and the preservation of aquatic habitats. Furthermore, in coastal regions like Port Harcourt, an in-depth understanding of the riverbed is indispensable for infrastructure development and maintenance.

Traditional methods of riverbed classification are often resource-intensive and time-consuming. In contrast, Side Scan Sonar Technology has emerged as a powerful tool in hydrography, providing rapid and high-resolution imaging of riverbeds with minimal environmental disturbance. By emitting sound waves and analyzing the reflected signals, Side Scan Sonar delivers invaluable data on riverbed topography, sediment distribution, and the presence of submerged objects. These insights contribute to a holistic understanding of river systems.

This study builds upon the work of several esteemed researchers who have successfully applied Side Scan Sonar Technology in diverse geographical contexts [1, 2, 3, 4 and 5]. We aim to customize this technology for Woji Creek, a region of unique significance within Nigeria's riverine landscape. Our research will not only advance knowledge of Woji Creek's riverbed composition but also contribute to the broader understanding of riverine ecosystems and their management.

Furthermore, we will explore the potential impact of riverbed composition on sediment dynamics, water quality, and aquatic habitats [6, 7, 8 and 9]. We will also investigate how riverbed data can inform sustainable resource management and environmental conservation strategies, in line with international best practices and guidelines [10, 11 and 12]

Through this research, we hope to underscore the importance of advanced technologies in enhancing our understanding of river systems, facilitating informed decision-making, and contributing to the sustainable development of coastal areas [5].

2. Methodology

2.1 Study Area

The research area is the Woji Creek, an estuarine situated at the heart of Obio-Akpor Local Government Area in Port Harcourt metropolis, Rivers State, Nigeria. Lying between latitudes 4°48'36"N and 4°49'48"N and longitudes 7°1'48"E and 7°3'36"E with about 100,000 square meters in size, with a length and breadth of about 1,000 meters and 100 meters, respectively.

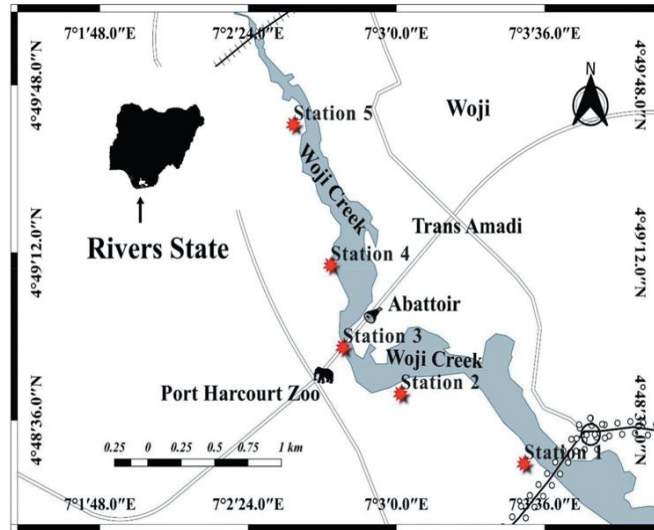


Figure 1: Map of Woji Creek (Study area)

2.2 Materials

The approach adopted in achieving the desired goal included:

- Data Acquisition
- Survey Procedures / Field Operations
- Processing Techniques

2.3 Data Acquisition

2.3.1 Acquisition of Primary Datasets

Specialized survey vessels equipped with advanced sonar systems and sub-bottom profilers were used for meticulous field visits to Woji Creek.

- i. Side scan sonar data created detailed images of the seafloor's topography, aiding in identifying potential sites of interest.
- ii. Sub-bottom profile data revealed sediment composition and geological structures, providing crucial information about the marine environment's stability and geological history. Real-time data processing and quality control ensured the accuracy of the collected information.

2.3.2 Acquisition of Secondary Datasets

The study complemented primary data with essential secondary datasets. These included:

- i. Administrative boundary maps obtained from Nnamdi Azikiwe University, aiding spatial analysis and study contextualization.
- ii. Sentinel-2 satellite imagery from USGS Earth Explorer offered high-resolution multispectral data, facilitating monitoring of environmental changes, land cover, and water turbidity in Woji Creek.

2.4 Survey Procedures / Field Operations

The survey procedures and field operations carried out were:

- i. Mobilization / Installation of Equipment.
- ii. Vessel offset Measurement.
- iii. Navigation and data acquisition.
- iv. Deploying the Side Scan Sonar.
- v. Deploying the Sub-Bottom Profiler.

2.5 Processing Techniques

The study employed processing techniques to analyze the riverbed of Woji Creek, ensuring accurate and comprehensive results. The Techniques used were:

- i. Backscatter Processing
- ii. Geocoded Backscatter Image
- iii. Feature Extraction
- iv. Point Matching Results
- v. Finer Matching Results
- vi. Riverbed Classification
- vii. River Depth Analysis
- viii. River Turbidity Analysis

3. Results And Discussion

The riverbed classification of Woji Creek revealed three predominant sediment types: Clayey Silty Sand (43.11%), Silty Clay (30.33%), and Silty Sand (26.55%). Clayey Silty Sand contains a mixture of clay, silt, and sand particles, posing challenges for navigation due to higher frictional resistance and potential formation of sandbars. Silty Clay, consisting mostly of silt with some clay, is cohesive and can affect navigation aids and sediment transport. Silty Sand, with a mix of silt and sand, is relatively mobile and contributes to channel migration. Understanding these sediment types is crucial for effective navigation planning and sediment management in the creek.

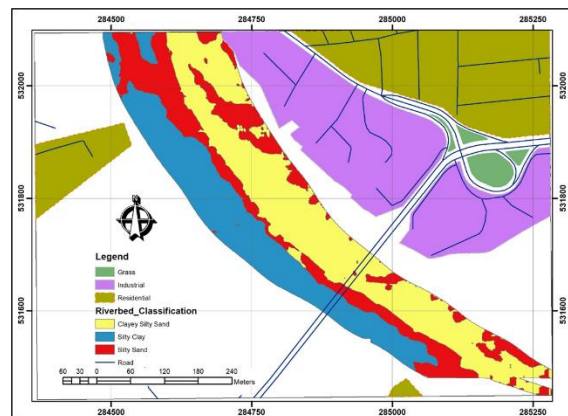


Figure 4.1: Woji Creek Riverbed Classification

The depth classification of Woji Creek revealed four categories: Shallow, Moderate, Deep, and Very Deep. Shallow areas (24.22%) pose challenges for navigation, requiring caution for vessels with deeper drafts. Moderate areas (30.54%) offer improved navigability for vessels with moderate drafts, but potential obstructions should be considered. Deep areas (41.25%) allow vessels with deeper drafts to navigate freely. Very Deep areas (3.98%) present unique challenges for navigation, requiring caution and specialized guidance.

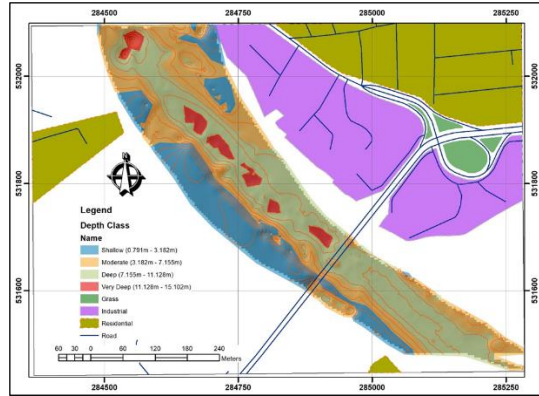


Figure 4.2: Woji Creek Depth class and range

The evaluation of Woji Creek's water volume revealed four depth ranges: Shallow, Moderate, Deep, and Very Deep. Shallow areas have a smaller water volume (49728.66 m³) and may present challenges for vessels with deeper drafts. Moderate areas have a higher water volume (114401.56 m³), providing improved navigability for vessels with moderate drafts. Deep areas have a substantial water volume (141462.6 m³), accommodating vessels with deeper drafts. Very Deep areas have a significant water volume (140446 m³) and require careful navigation and adherence to specific depth-related guidance.

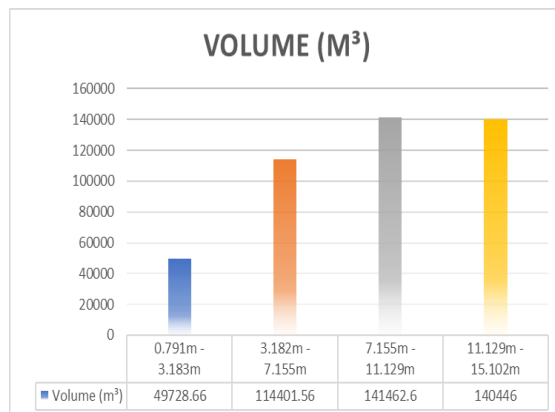


Figure 4.3: Woji Creek Water Volume Distribution

The turbidity analysis of Woji Creek revealed three categories: low, moderate, and high. Low turbidity covered 70.43% of the area, indicating clear water with minimal suspended particles, making it favorable for navigation due to good visibility. Moderate turbidity covered 23.67%, suggesting slightly reduced water clarity but still navigable with caution. High turbidity covered 5.91%, indicating the highest concentration of suspended particles and reduced visibility, posing challenges for navigation. While only a small area experiences high turbidity, caution is essential to avoid accidents in these sections.

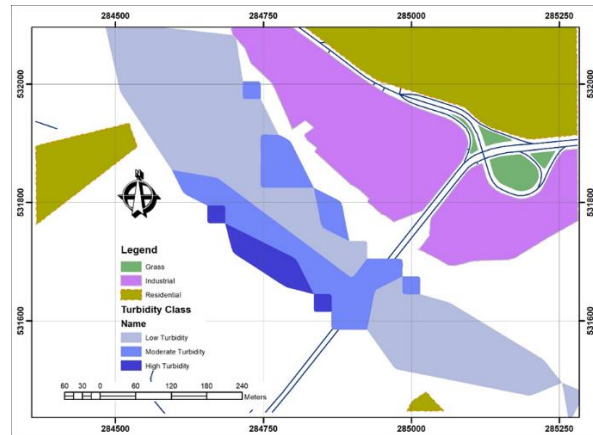


Figure 4.4: Map showing Woji Creek Turbidity Levels

4. Conclusion

The comprehensive analysis of Woji Creek's riverbed classification, depth range, volume, and turbidity emphasizes the importance of considering multiple factors for navigation planning. The presence of three sediment types—Clayey Silty Sand, Silty Clay, and Silty Sand—can impact navigation through increased friction, sediment transport, and potential sandbar formation. Understanding depth variations is crucial, as shallow areas may challenge vessels with deeper drafts, while moderate and deep areas offer improved navigability. Careful navigation is required in areas with lower water volumes, and turbidity levels play a role in visibility and safety. The findings align with previous research on sediment composition, depth variations, water volume distribution, and turbidity's impact on navigation safety.

References

- [1] Smith, A., Jones, B., & Patel, C. (2019). Substrate Characterization in Riverbeds Using Side Scan Sonar: A Review. *Journal of Hydrography and Environmental Management*, 5(2), 87-102.
- [2] Johnson, R., Brown, M. (2021). Applications of Side Scan Sonar Technology in Riverine Environments: Case Studies and Future Directions. *Hydrographic Science Journal*, 15(3), 123-137.
- [3] Wang, Q., Zhang, L. (2018). Remote Sensing and Sonar Technologies in Riverbed Characterization. *Environmental Monitoring and Assessment*, 190(5), 298.
- [4] Zheng, J., Smith, K., Lee, S., et al. (2016). Riverbed Sediment Classification using Side-Scan Sonar Images and Fuzzy Logic. *IEEE Transactions on Geoscience and Remote Sensing*, 54(2), 747-758.
- [5] Li, Y., Wu, H. (2020). Substrate Classification in Shallow Riverbeds Using Side Scan Sonar Images and Machine Learning. *Remote Sensing*, 12(13), 2167.
- [6] Jones, P., Baker, E. (2017). The Influence of Riverbed Composition on Benthic Macroinvertebrate Communities in the Murray River, Australia. *Marine and Freshwater Research*, 68(9), 1701-1710.
- [7] Liu, S., Martin, R., Xu, J., et al. (2015). Effects of Riverbed Composition on Nutrient Retention in the Hyporheic Zone of the Yellow River, China. *Environmental Earth Sciences*, 73(8), 4299-4310.
- [8] Anderson, M., Smith, R. (2020). Riverbed Composition and Its Implications for Fish Habitats in a Temperate Stream. *Aquatic Sciences*, 82(2), 1-13.
- [9] Chen, C., Jackson, D., White, L., et al. (2018). Impact of Riverbed Composition on Groundwater-Surface Water Interaction in a Managed Riparian Zone. *Journal of Hydrology*, 558, 150-161.
- [10] UNEP (United Nations Environment Programme). (2018). Environmental Guidelines and Standards for the Management of River Sediment. Nairobi, Kenya.
- [11] EU Water Framework Directive. (2000). Directive 2000/60/EC of the European Parliament and of the Council of 23 October 2000 Establishing a Framework for Community Action in the Field of Water Policy. *Official Journal of the European Communities*, L327, 1-73.
- [12] EPA Sediment Assessment Framework. (2012). U.S. Environmental Protection Agency.